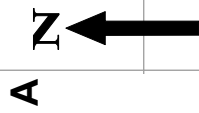


BINGARA TOURIST MAP

1 2 3 4 5 6 7 8 9



MAP LEGEND

	Accommodation
	Museum
	Public Toilets
	Motorhome Dumpsite
	Hotels and Clubs
	Fire Brigade
	Churches
	Police (C5)
	Post Office
	Information Centre / The Roxy
	Council Building
	Hospital
	Tourist Lodge, Frail Aged Hostel
	Caravan Park
	Town Street
	Town Lane
	Fossickers Way
	Natural Waterway
	Camping (self contained)
	Parks
	Recreation Facilities

To WARIALDA & INVERELL
 Alan Cunningham Rd
 • Bird Route 3 and 4
 • Myall Creek Memorial
 • Whitlow Road
 • Ceramic Break
 • Sculpture Park
 • Peranjou Cottages

To: GRAVESEND MOREE
 Bird Route 2
 ELCOMBE RD

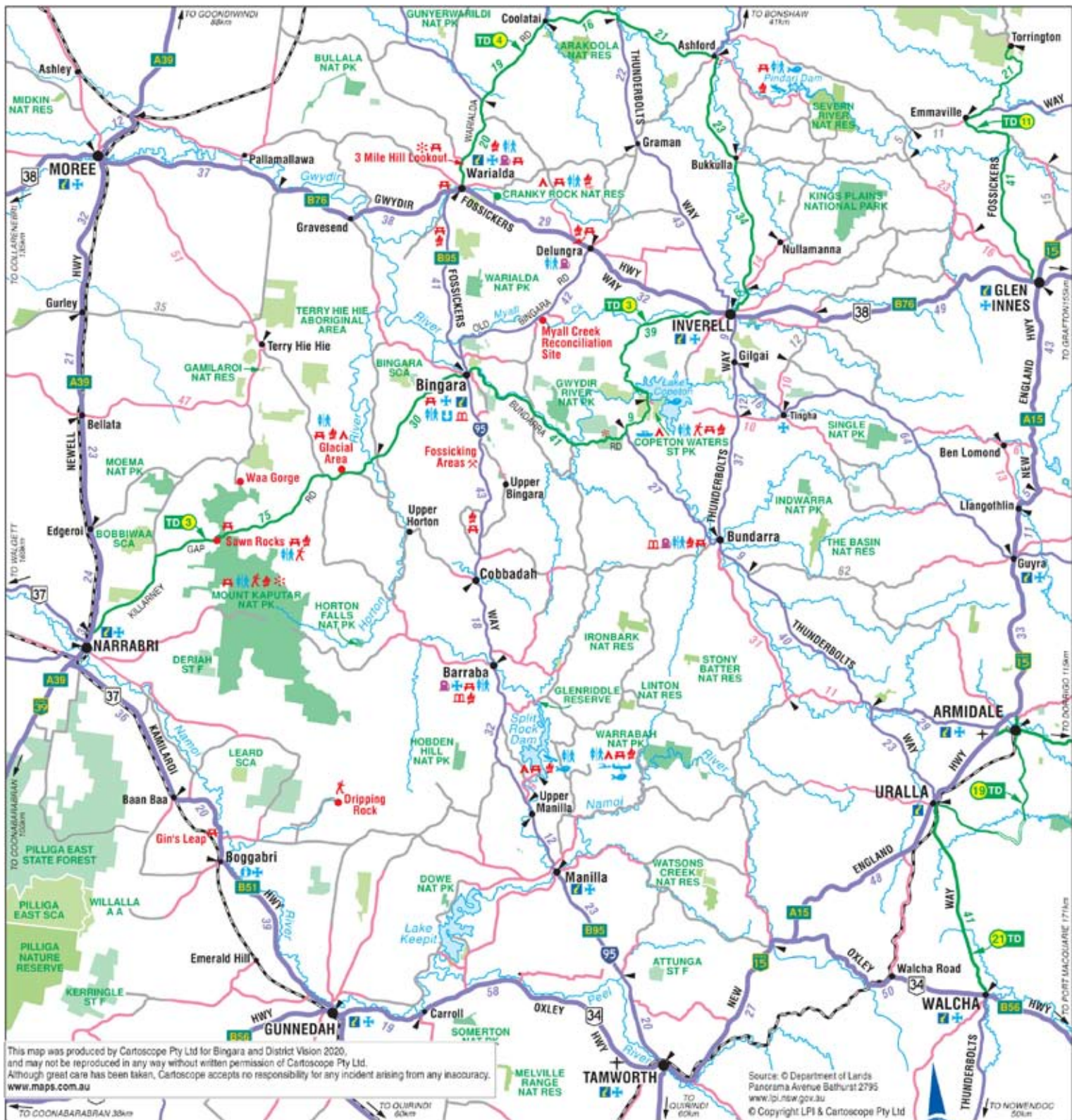
To: Glacial Area
 Sawm Rocks
 NARRABRI
 UPPER HORTON
 Bird Route 2
 Bike Territory
 KILLARNEY GAP RD

To: Bingara Waterfall
 (Walking Track
 2kms from Town)
 Bird Route 2

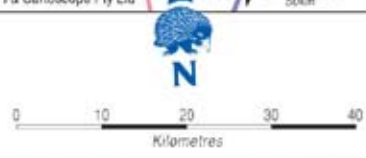
To: Lookout
 Lookout
 Bora Creek
 Copeton Dam
 Copeton 5
 Bird Route 5
 'Gatrawilla'

To: TAMWORTH
 Ruby Hill (site 3)
 Bird Route 1
 Upper Bingara
 Upper Horton via Cobbadah
 Three Creeks Gold Mine





- | | | | | | | |
|--|---|---|---|---|--|---------|
| Hospital, camping, museum, fossicking area..... | + | ▲ | Ⓜ | ⓧ | Tourist drive - sealed surface, unsealed, highway..... | — A15 — |
| Visitor Centre, bbq/fireplace, picnic area, lookout..... | ⓪ | Ⓜ | ⓧ | ⓧ | Major road, secondary road..... | — B95 — |
| Accredited Visitor Information Centre, fishing..... | ⓪ | Ⓜ | ⓧ | ⓧ | Tertiary road may be unsealed..... | — B95 — |
| Petrol & gas, petrol only, horse riding..... | ⓪ | Ⓜ | ⓧ | ⓧ | Railway..... | — — |
| Boat launch, water skiing, sailing, boat hire..... | ⓪ | Ⓜ | ⓧ | ⓧ | Toilet, toilet for the disabled, sullage dump point..... | ⓪ |
| Bushwalking, canoeing, swimming, airport..... | ⓪ | Ⓜ | ⓧ | ⓧ | | |



Bingara Regional Map

